



MUNICIPALITY OF SAN JOSE
PROVINCE OF CAMARINES SUR
REGION V







30 0 30 60

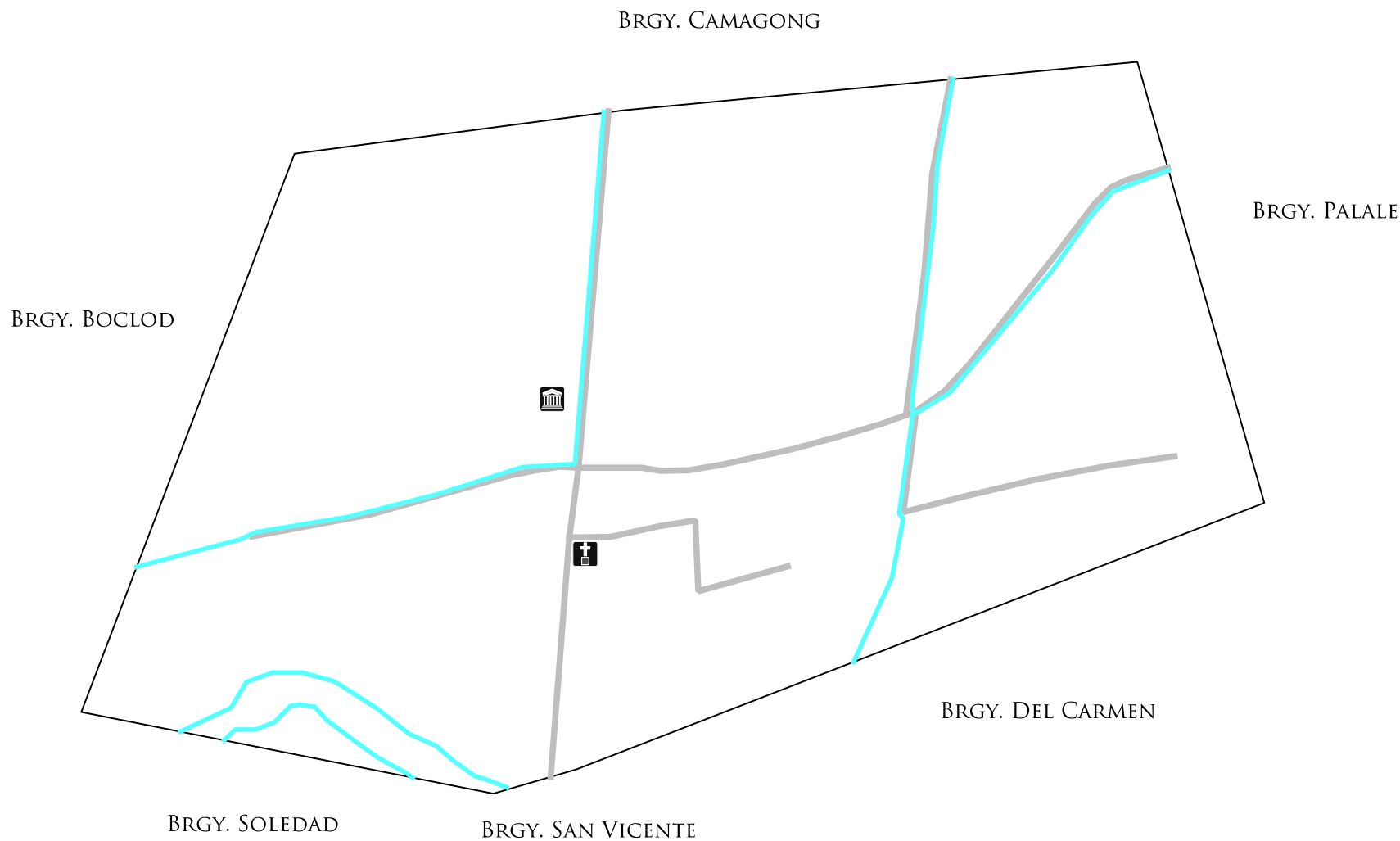


SCALE: 1:5,000

SANTA CRUZ (POB.)
BASE MAP

LEGEND:

-  BARANGAY CHAPEL
-  BARANGAY HALL
-  BARANGAY ROADS
-  IRRIGATION CANAL



PREPARED BY:

MUNICIPAL PLANNING AND
DEVELOPMENT OFFICE