



MUNICIPALITY OF SAN JOSE
PROVINCE OF CAMARINES SUR
REGION V







75 0 75 150

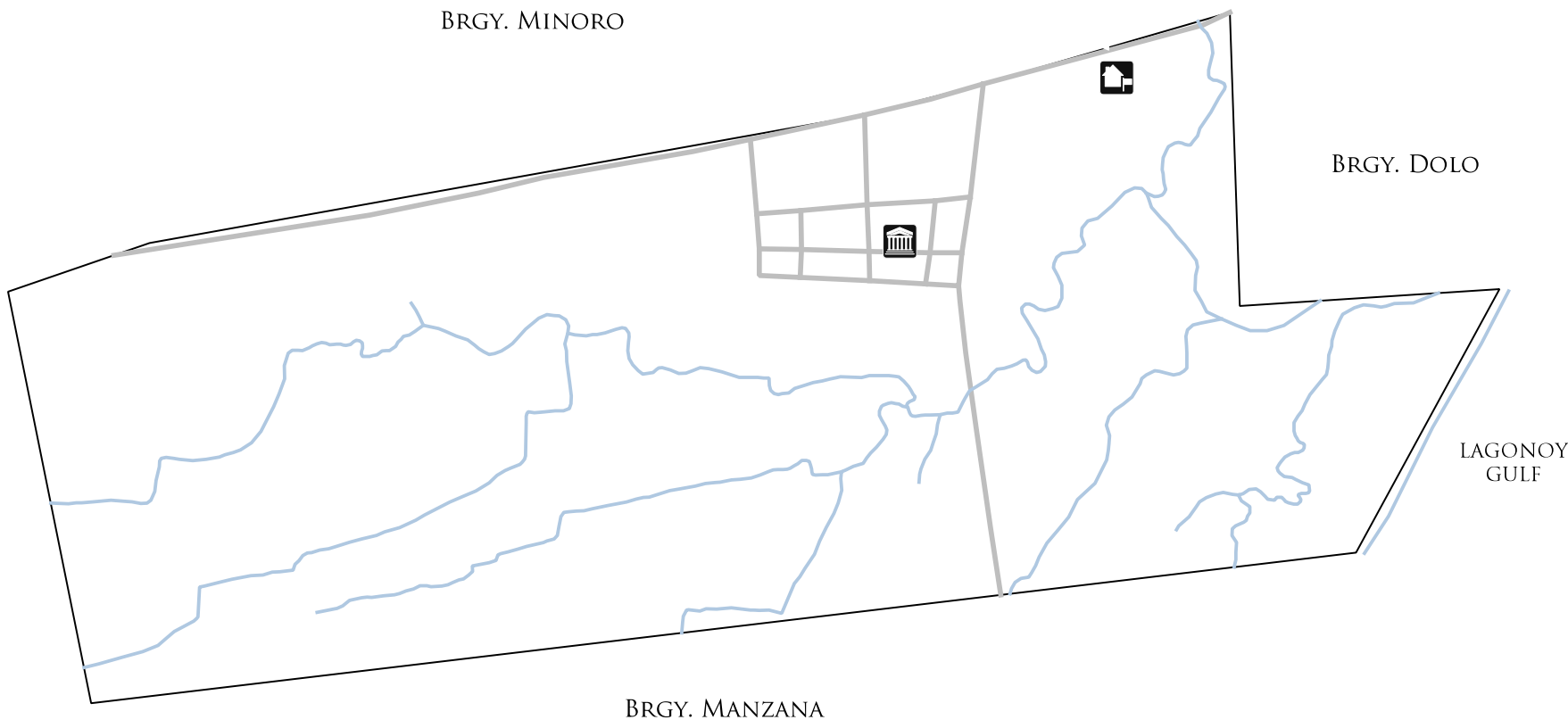


SCALE: 1:12,000

KINALANSAN BASE MAP

LEGEND:

-  BARANGAY HALL
-  KINALANSAN ELEMENTARY SCHOOL
-  RIVERS/CREEKS/IRRIGATION CANAL
-  PROVINCIAL & BARANGAY ROADS



BRGY. MINORO

BRGY. DOLO

LAGONNOY
GULF

BRGY. MANZANA

PREPARED BY:

MUNICIPAL PLANNING AND
DEVELOPMENT OFFICE