



MUNICIPALITY OF SAN JOSE  
PROVINCE OF CAMARINES SUR  
REGION V








25 0 25 50



SCALE: 1:5,000

SAN ANTONIO (POB.)  
BASE MAP

LEGEND:

-  MUNICIPAL HALL
-  CULTURAL CENTER
-  SAINT JOSEPH PARISH
-  RHU
-  RTC
-  SB SESSION HALL
-  GLORIUS ADONAI SCHOOL
-  PARTIDO RICE MILL
-  CENTRAL POINT GAS STATION
-  SAN JOSE RURAL BANK
-  MUNICIPAL & NATIONAL ROADS
-  IRRIGATION CANAL/CREEKS

PREPARED BY:

MUNICIPAL PLANNING AND  
DEVELOPMENT OFFICE

BRGY. SAN VICENTE

BRGY. SOLEDAD

BRGY. SAN JUAN

BRGY. BOCLOD

BRGY. DANLOG

BRGY. PUGAY

