




MUNICIPALITY OF SAN JOSE
PROVINCE OF CAMARINES SUR
REGION V

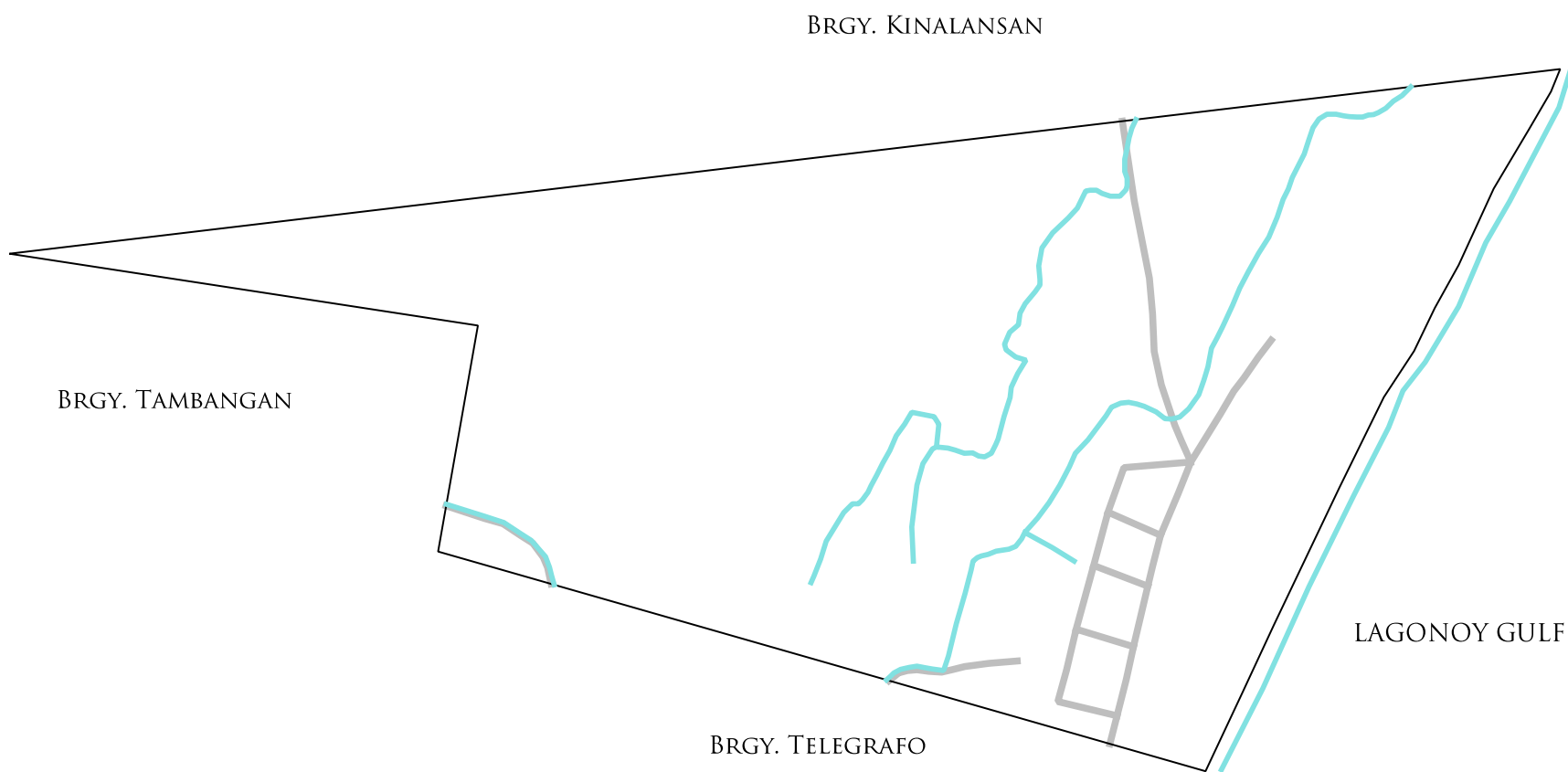


SCALE: 1:10,000

MANZANA BASE MAP

LEGEND:

-  RIVERS/CREEKS/IRRIGATION CANAL
-  PROVINCIAL & BARANGAY ROADS



PREPARED BY:

MUNICIPAL PLANNING AND
DEVELOPMENT OFFICE